

PALMETTO CONFERENCE

Schools, Parks, and Recreation Facilities

It's your active community! ***Berkeley, Charleston, Florence, Georgetown & Williamsburg***

Being active at home is great. There are also many places ready to help you be active, right outside your door! So, get out and see your community. Your new active lifestyle may help you see things you never knew were there.

Below is a list of **free** and **low-cost** (most less than \$5/entry) activities in your area, from parks & recreation facilities, to beaches, riverwalks & school yards. Look by county or by places most interesting to you. Take a walk somewhere new, everyday!

Let's Get Moving!

Schools can be great neighborhood sites for community physical activity. On weekends and after school hours, neighborhoods may have access to safe playgrounds, and track and field space. Contact your areas schools for more information.

School District Offices - Contact Information

Berkeley County Schools

PO Box 608, Moncks Corner, SC 29461
(843) 899 - 8600
<http://www.berkeley.k12.sc.us>

Charleston County Schools

75 Calhoun Street, Charleston, SC 29401
(843) 937 - 6300
<http://www.ccsdschools.com/>

Florence County Schools - District 3

(PO Drawer 1389)
125 Blanding Street, Lake City, SC 29560
(843) 374 - 8652
<http://www.florence3.k12.sc.us/>

Georgetown County Schools

400 S. Kaminski St, Georgetown, SC 29440
(843) 546 - 2792
<http://www.gcsd.k12.sc.us/>

Williamsburg County Schools

423 School Street, Kingstree, SC 29556
(843) 355 - 5571
www.wcsd.k12.sc.us

Beaches along the South Carolina coast can make easy and beautiful sites for your next physical activity round. Miles of unspoiled beaches and history are just waiting for you to walk, jog or swim on through. Next time you think about heading for the coast, think of the beach front parks of *Bulls Island, Folly Beach, Isle of Palms, Beachwalker Park at Kiawah Island, and Seabrook Island!*

Rivers & Lakes Lake Marion, Lake Moultrie & Cooper River run straight through the heart of Berkeley Co. "If you love freshwater lakes teeming with fish and pristine shorelines abounding in wildlife, they'll run straight through your heart too."

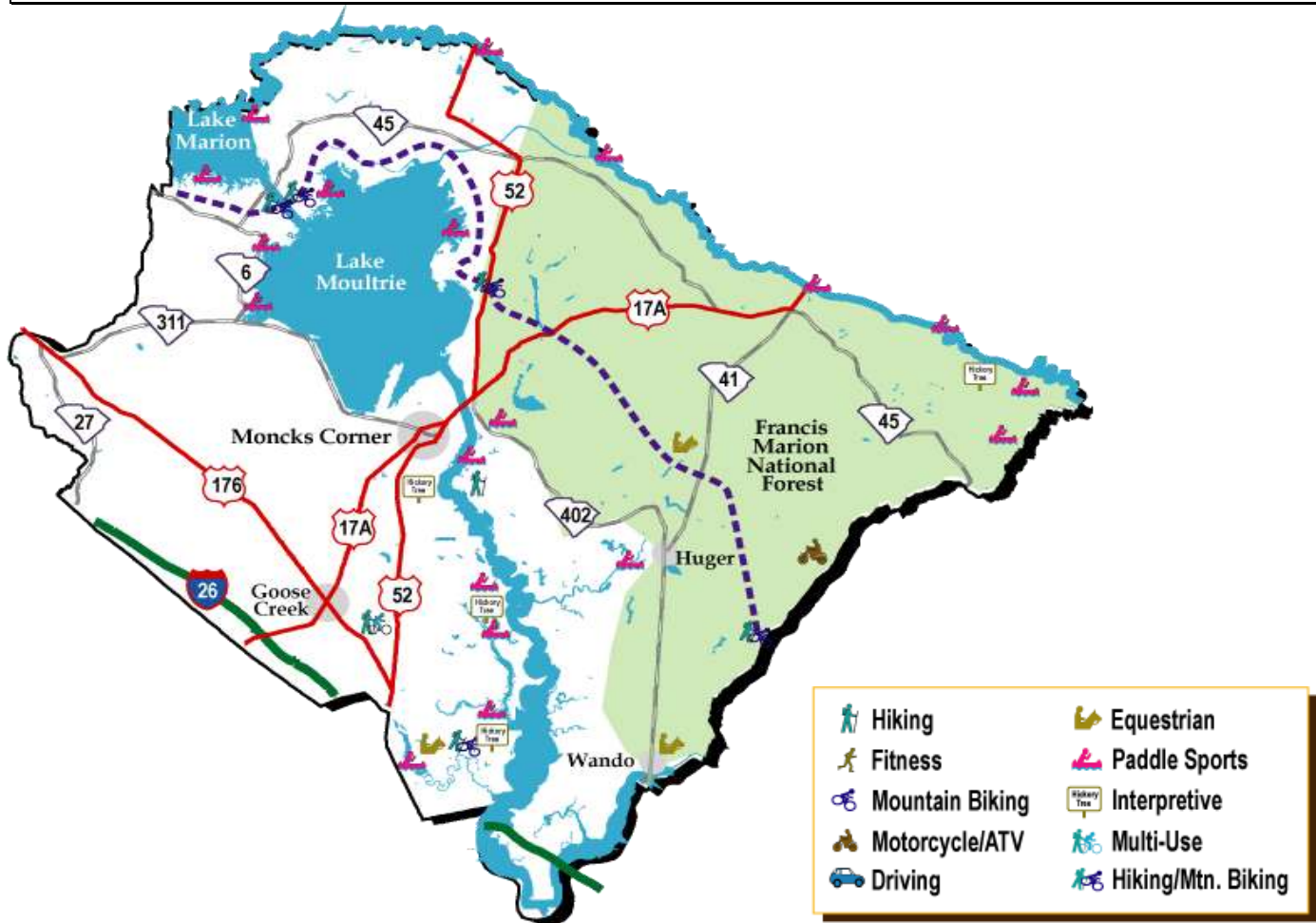
Parks & Recs: Whether you're ready to hit the great outdoors or prefer more climate-controlled freedom, your community's parks and recreational resources are there for you! Just look around. Many public, county, and state parks and gyms are waiting for your visit. And, state-run Parks and Recreational Departments often have all the information you need to find the indoor/outdoor adventure that's right for you. Let's see what's out there.

Physical Activity Sites by County

County	Page #
Berkeley	3
Charleston	6
Florence	9
Georgetown	12
Williamsburg	16

Physical Activity Sites by County

Berkeley



Berkeley County Parks & Trails

Dennis Park

Location: Anita Drive (in Boulder Bluff subdivision)

Features: Playground, picnic tables, baseball field

Website: www.goosecreekrecreation.com/parks.html

Contact: (843) 569-4242

Dogwood Park

Location: Off Liberty Hall Road.

Features: Playground, covered picnic area, grills, soccer/football fields

Website: www.goosecreekrecreation.com/parks.html

Contact: (843) 569-4242

Etling Park

Location: Ellen Drive (Pineview subdivision)

Features: Playground, covered picnic area, basketball courts

Website: www.goosecreekrecreation.com/parks.html

Contact: (843) 569-4242

Eubanks Park

Location: Old Moncks Corner Road, near the Recreation Center

Features: Playground, covered picnic area/grills; basketball, volleyball, & tennis courts

Website: www.goosecreekrecreation.com/parks.html

Contact: (843) 569-4242

Berkeley County Parks & Trails (continued...)

Fairfax Park

Location: On the corner of St. James Ave. (the entrance of the Fairfax subdivision)

Features: Playground, picnic tables, grills

Website: www.goosecreekrecreation.com/parks.html **Contact:** (843) 569-4242

Forest Lawn Park

Location: Giles Drive (in Forest Lawn subdivision)

Features: Playground, picnic area, grills

Website: www.goosecreekrecreation.com/parks.html **Contact:** (843) 569-4242

Foster Creek Park

Location: Foster Creek Road (next to Goose Creek Primary School)

Features: Playground, picnic tables and practice fields

Website: www.goosecreekrecreation.com/parks.html **Contact:** (843) 569-4242

Francis Marion National Forest

Location: Berkeley, Williamsburg, Charleston, & Georgetown Counties
Office: 1015 N. Hwy 17, McClellanville, SC 29458

Features: Bike/walking/horse trails, paddle boats, camping & picnic sites

Website: www.fs.fed.us/r8/fms **Contact:** (843) 887-3257

Other: Open daily. Admission: \$5 per car.

Lake Greenview Park

Location: Pandora Drive (in the Greenview subdivision)

Features: Playground, covered picnic area, picnic tables, grills, walking trail

Website: www.goosecreekrecreation.com/parks.html **Contact:** (843) 569-4242

Lake Marion

Location: The lower portion of Upper Lake Marion is located in Berkeley County.

Features: Walking/biking trails, boating, swimming, water sports, camping & fishing

Website: 1) www.palmettoconservation.org/
2) www.santeetourism.com/fishing/lakemarion.html

Contact: Santee Cooper Land Division (843) 761-8000

Oak Creek Park

Location: Persimmon Drive (in the Oak Creek subdivision)

Features: Playground, covered picnic area and grills

Website: www.goosecreekrecreation.com/parks.html **Contact:** (843) 569-4242

Old Santee Canal Park

Location: 900 Stony Landing Road, Moncks Corner, SC 29461

Features: Walking trails, sports activities & youth camps, and educational classes

Website: www.oldsanteecanalpark.org **Contact:** (843) 899-5200

Other: 9am-5pm; \$3 per person (ages 7-64), \$2 senior citizen, children 6 & under FREE

Palmetto Trail: Eutaw Springs Passage

Location: The Palmetto Trail is a series of "passages" spanning straight through SC (mountains to the sea). The Eutaw Springs Passage connects Orangeburg & Berkeley Counties - located between Lake Marion and Moultrie Passages.

Features: 18 mile trail (grassy fields, forest, ponds, dirt trails, & Lake Marion).

Website: 1) www.pd-go.com/files/upload-3033.pdf 2) www.palmettoconservation.org

Contact: Palmetto Trail Office: 1314 Lincoln Street, Suite 213, Columbia, SC 29201
(803) 771-0870

Or, Santee Cooper Land Division: 1 Riverwood Dr, Moncks Corner, SC 29461
(843) 761-8000

Berkeley County Parks & Trails (continued...)

Palmetto Trail: Lake Moultrie Passage

Location: The Palmetto Trail is a series of "passages" spanning straight through SC (mountains to the sea). The Lake Moultrie Passage is between the Eutaw Springs and Swamp Fox Passages in Berkeley County.

Features: 24 miles of walking/biking trails, and boating

Website: 1) <http://www.pd-go.com/files/upload-3039.pdf>
2) www.palmettoconservation.org

Contact: Palmetto Trail Office: 1314 Lincoln Street, Suite 213, Columbia, SC 29201
(803) 771-0870
Or, The Santee Cooper Land Division: 1 Riverwood Dr, Moncks Corner, SC 29461
(843) 761-8000

Ryan Creek Park

Location: Janice Street in Ryan Creek subdivision

Features: Playground and benches

Website: www.goosecreekrecreation.com/parks.html **Contact:** (843) 569-4242

Shannon Park

Location: On the corner of Old Moncks Corner Road and St. James Avenue

Features: Playground and picnic tables

Website: www.goosecreekrecreation.com/parks.html **Contact:** (843) 569-4242

St. James Park

Location: Westminster Street (St. James subdivision)

Features: Playground, covered picnic area and tennis court

Website: www.goosecreekrecreation.com/parks.html **Contact:** (843) 569-4242

St. James III Park

Location: Willowood Road (St. James III subdivision)

Features: Playground, covered picnic area and grills

Website: www.goosecreekrecreation.com/parks.html **Contact:** (843) 569-4242

Tailrace Canal

Location: Connection of lower Lake Moultrie & the Cooper River. Located southeast of Lake Moultrie, near Highway 52, between Bonneau and Moncks Corner.

Features: Walking trails, riverside park, boat ramps, river access points and fishing

Website: <http://www.sciway.net/maps/santee-cooper-lakes-sc-maps.html>

Contact: (843) 569-4242

Berkeley County Recreation Centers

Goose Creek Community Center

Location: 519A N. Goose Creek Boulevard, Goose Creek, SC 29445

Features: 2 gyms (fitness center, cardio deck, walking track, climbing wall, basketball court, weight-training area, aerobics, personal training, preschool classroom, child care, and multi-purpose classroom.

Website: www.goosecreekrecreation.com/farmers.html **Contact:** (843) 569-4242

Other: Mon-Thurs 6am-9pm; Fri 6am-6pm; Sat 8:30am-4pm; Sun 11am-4pm

Berkeley County Recreation Centers (continued...)

Berkeley Seniors, Inc.

Location: *Main Office:* 103 Old Gullidge Street, Moncks Corner, SC 29461

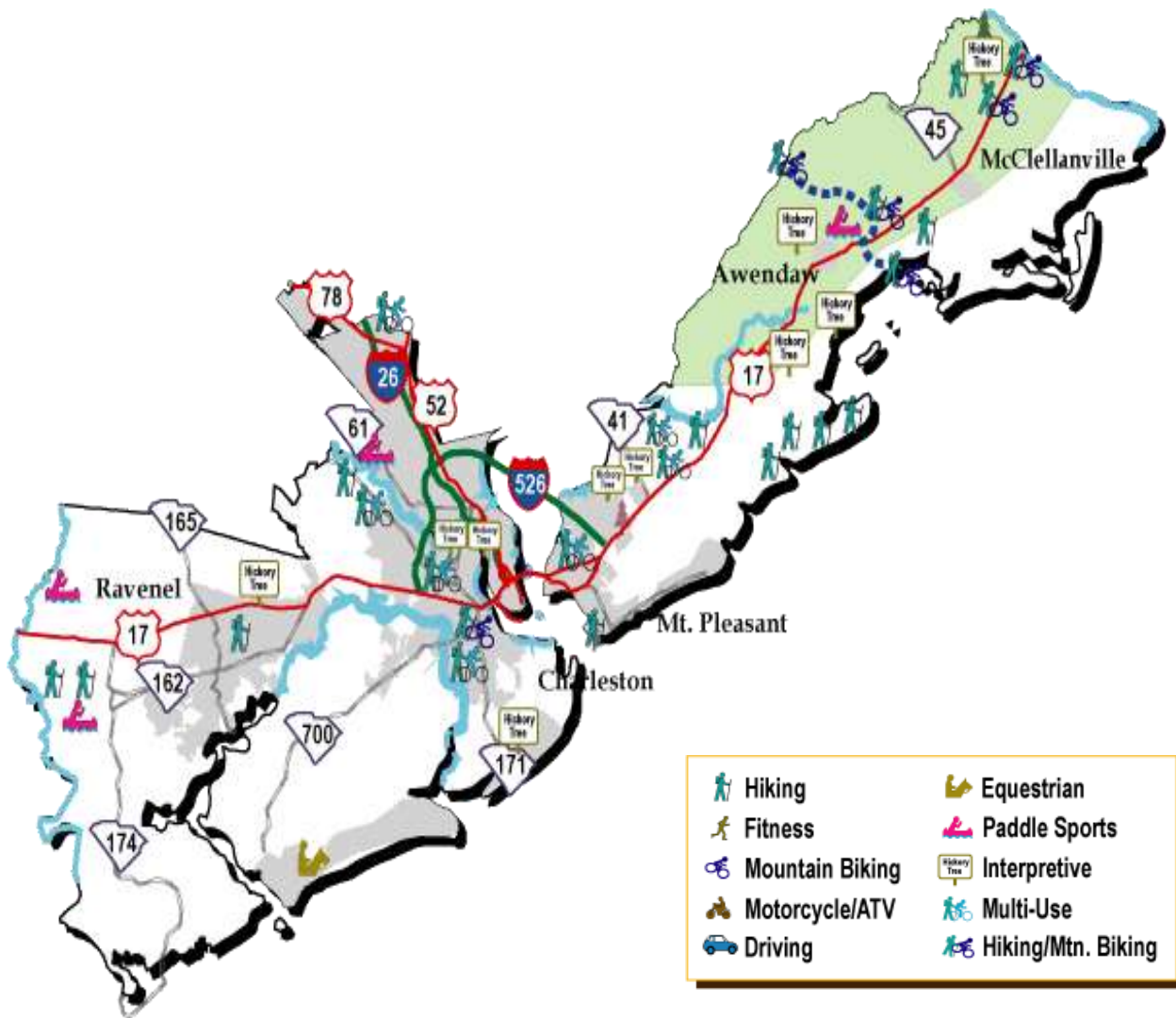
Features: Classes, activities, and opportunities for community involvement: physical fitness, health maintenance, mental alertness, emotional well-being

Website: www.berkeleyseniors.org

Contact: Main Office: (843) 761-0390

Other: Mon-Fri 8am-4pm

Charleston



Charleston County Parks & Trails

Folly Beach County Park

Location: 1100 West Ashley Avenue, Folly Beach, SC 29439

Folly Beach County Park is located on the west end of Folly Beach. On the island, turn right at the Ashley Ave stoplight and drive to the dead end.

Features: Beach and river access, walking, swimming, fishing, & picnic area

Website: <http://www.ccprc.com/index.asp?NID=61> **Contact:** (843) 588-2426

Other: Walk-ins & bicycles no charge, or \$5 (3 Greenbax stamps) per car.
Nov—Mar 10am-5pm; Apr, Sep & Oct 10am-6pm; May—Labor Day 9am-7pm.

Francis Marion National Forest

Location: Berkeley, Williamsburg, Charleston, & Georgetown Counties

Office: 1015 N. Hwy 17, McClellanville, SC 29458

Features: Bike/walking/horse trails, paddle boats, camping & picnic sites

Website: www.fs.fed.us/r8/fms **Contact:** (843) 887-3257

Other: Open daily. Admission: \$5 per car.

Isle of Palms County Park

Location: 14th Avenue, Isle of Palms, SC 29451 (Between Palm and Ocean Blvd.)

Features: Beach access, walking, swimming, volleyball court, & picnic area

Website: www.ccprc.com/index.asp?NID=60 **Contact:** (843) 886-3863

Other: Walk-ins & bicycles no charge, or \$5 (3 Greenbax stamps) per car.
Hours: Nov—Mar 10am-5pm ; Apr, Sep & Oct 10am-6pm ; May—Labor Day 9am-7pm.

James Island County Park

Location: 871 Riverland Drive, Charleston, SC 29412

Features: Walking/biking trails, playgrounds, spray/play fountain area, volleyball courts, horseshoe pits boating, swimming, fishing, picnic areas & camping

Website: www.ccprc.com/index.asp?nid=68 **Contact:** (843) 795-7275

Other: Hours: Jan—Feb, 8am to 5pm ; Mar, 8am to 6pm ; Apr, 8am to 7pm ;
May—Aug 8am-8pm ; Sep 8am-7pm ; Oct 8am-6pm ;
Nov—Dec 8am-5pm

Admission: \$1 Rentals: Pedal boats, \$4 / 30 minutes ; Bicycles, \$4 / 1 hour

Mt Pleasant Palmetto Islands County Park

Location: 444 Needlerush Pkwy, Mount Pleasant, SC 29464-6215

Features: 943 acres of tropical setting with biking, walking and skating paths; picnic sites with grills, playground, playing field, boating & fishing/crabbing docks

Website: <http://www.ccprc.com/index.asp?NID=69> **Contact:** (843) 884-0832

Other: Admission: \$1 (or greenbax) per person; no charge for children under 2 years
Nov—Feb 9am-5pm; Mar—Apr/Sep-Oct 9am-6pm; May—Labor Day 9am-7pm

North Charleston Wannamaker County Park

Location: 8888 University Boulevard, North Charleston, SC 29406

Features: Over 1,015 acres of woodlands and wetlands. Bike/walking/skating trails. Playgrounds, playing fields, water play area, Picnic sites with grills.

Website: <http://www.ccprc.com/index.asp?NID=70> **Contact:** (843) 572-7275

Other: Admission: \$1 (or greenbax) per person; no charge for children under 2 years
Nov—Feb 8am-5pm; Mar 8am-6pm; Apr 8am-7pm; May—Labor Day 8am-8pm ; Sep 8am-7pm ; Oct 8am-6pm

Charleston County Parks & Trails (continued...)

Palmetto Trail: Awendaw Passage

Location: The Palmetto Trail is built as a series of "passages" spanning straight through SC (mountains to the sea). The Awendaw Passage follows the Intercoastal Waterway, and is the Palmetto Trail's Lowcountry terminus to the Palmetto Trail. Awendaw Passage is located in Awendaw on US 17.

Features: Walking and biking trails.

Website: www.palmettoconservation.org

Contact: Palmetto Trail Office: 1314 Lincoln Street, Suite 213, Columbia, SC 29201
(803) 771-0870

Or, The Santee Cooper Land Division: 1 Riverwood Dr, Moncks Corner, SC 29461
(843) 761-8000

Palmetto Trail: Swamp Fox Passage

Location: The Palmetto Trail is built as a series of "passages" spanning straight through SC (mountains to the sea). The 27 mile Swamp Fox National Recreational Trail is part of this passage. The Swamp Fox Passage begins in Awendaw on US 17 and travels along US 52, SC 402 & 133 junctions.

Features: 42 miles of walking and biking.

Website: 1) <http://www.pd-go.com/files/upload-3044.pdf>

2) www.palmettoconservation.org

Contact: Palmetto Trail Office: 1314 Lincoln Street, Suite 213, Columbia, SC 29201
(803) 771-0870

Or, The Witherbee Ranger District: 2421 Witherbee Rd, Cordesville, SC 29434
(843) 336-3248

St Andrews Parks & Playgrounds: Ponderosa Playground

Location: 845 Corral Drive, Charleston, SC 29414

Features: Multi-purpose ball field, basketball courts, playground, and a community activities building. Summer supervised youth activities, at cost.

Website: www.standrewsparks.com

Contact: (843) 763-4360

St Andrews Parks & Playgrounds: St. Andrew's Playground Complex

Location: 1095 Playground Road, Charleston, SC 29407

Features: Playground, 4 lighted ball fields, 11 lighted tennis courts, and picnic areas with rest rooms.

Website: www.standrewsparks.com

Contact: (843) 763-4360

Charleston County Recreation Centers

Charleston County Park & Recreation Commission

Location: 861 Riverland Drive, Charleston, SC 29412

Features: Intramural sports, dances/community events, fishing and boating festivals, birding, history/cultural events, nature walks, climbing, youth programs, etc.

Website: www.ccprc.com

Contact: (843) 795-4386

Charleston County Recreation Centers (continued...)

North Charleston City Recreation & Parks Department

Location: 4800 Park Circle, North Charleston, SC 29418

Features: Sports, Youth programs, Seniorcize, Swimming Lessons, Water aerobics, and Public and Lap Swimming at 4 neighborhood pools: Northwood Park, Danny Jones, Felix Pinckney and Collins Park Pools.

Website: www.northcharleston.org

Contact: (843) 745-1063

Ravenel Caw Caw Interpretive Center

Location: Ravenel, South Carolina 29470

Features: 654 acres. 8 miles of trails and boardwalk. Classrooms, educational classes, picnic areas and restrooms.

Website: www.ccprc.com/cawcaw.htm

Contact: 843-889-8898

Other: \$5 per person

Florence



Florence County Parks & Trails

Ebenezer Park

Location: Ebenezer Road

Features: Baseball/softball fields, tennis courts, playground, picnic shelter, restrooms

Website: <http://sciway3.net/outdoors/park-ebenezerparkofflorence.html>

Contact: (843) 665-3253

Friendship Park

Location: Maynard and Dexter Avenue

Features: 3 acres. 2 lighted softball fields, picnic area.

Website: www.cityofflorence.com/parks/facilities.html

Contact: (843) 665-3253

Florence Rail Trail

Location: Across the street from Ebenezer Park

Features: Walking/bike/wheelchair trails. Paved rail-trail runs east for about 1.5 miles. Past the end of the trail are unpaved trails through wooded/creek area.

Website: <http://sciway3.net/outdoors/park-florencerailtrail.html>

Contact: (843) 665-3253

Iola Jones Park

Location: Oakland and Roughfork Streets

Features: 7.5 acres. 4 basketball courts, 1 lighted ball field, and a playground.

Website: www.cityofflorence.com/parks

Contact: (843) 665-3253

Jeffries Creek Park

Location: Between Edisto and DeBerry Boulevard

Features: 55 acres. Walking trails, playgrounds, and picnic areas.

Website: www.cityofflorence.com/parks

Contact: (843) 665-3253

Legion Stadium

Location: Stadium Drive (Off East Palmetto Street)

Features: 4 acres. 1 lighted baseball field (regulation size)

Website: www.cityofflorence.com/parks

Contact: (843) 665-3253

Lester Park

Location: On Dixie Street. Between Chase and Sanborn Streets.

Features: 1 acre. Skating/Walking path, picnic area, and playground.

Website: www.cityofflorence.com/parks

Contact: (843) 665-3253

Little Pee Dee State Park

Location: 1298 State Park Road, Dillon, SC 29536 (along 1-95)

Features: 835 acres. Walking trails, camping, and picnic area.

Website: www.southcarolinaparks.com/park-finder/state-park/881.aspx

Contact: (843) 774-8872

Other: Free admission. 9am-6pm (sunset).

Lucas Park

Location: Between Park Avenue and Santee Drive

Features: 12 acres. Walking trails, gardens, playground, 2 tennis courts, & picnic area.

Website: www.cityofflorence.com/parks

Contact: (843) 665-3253

Lynches River Park

Location: 1110 Ben Gause Rd, Coward, SC 29530 (South of Florence, along Hwy 52. On Lynches River in Pee Dee region)

Features: Walking, fishing, canoe, picnic, swimming pool, & community events building

Website: www.florenceco.org/Recreation/lynches.htm

Contact: (843) 389-2785

Other: Open 9am to sunset. Closed: Thanksgiving, Christmas Eve & Christmas Days

Florence County Parks & Trails (continued...)

McLeod Park

Location: Santiago Drive

Features: 51.5 acres. Walking trails, 5 lighted baseball fields, volleyball court, 6 basketball goals, swimming pool, and skateboard facility.

Website: www.cityofflorence.com/parks

Contact: (843) 665-3253

SouthPark

Location: Off of Woods Drive (between Jebaily and Westmoreland Drive).

Features: 3.5 acres. Playground, picnic area, skating path, softball field, 2 tennis courts, and 2 basketball goals.

Website: www.cityofflorence.com/parks

Contact: (843) 665-3253

Timrod Park

Location: Timrod Park Drive

Features: 18 acres. Timrod Park houses the City of Florence Parks and Leisure Services Department (400 Timrod Park Drive). There are 11 lighted tennis courts, walking trails, picnic areas, gardens, and 2 fitness courses (handicap accessible).

Website: www.cityofflorence.com/parks

Contact: (843) 665-3253

Woods Bay State Natural Area

Location: 11020 Woods Bay Road, Olanta, SC 29114

Features: 1590 acres. Boardwalk walking path, canoe trails, fishing, and picnic shelter.

Website: www.southcarolinaparks.com

Contact: (843) 659-4445

Other: Free admission. Open daily 9am-6pm.

Florence County Recreation Centers

Freedom Florence Recreation Complex

Location: 1515 Freedom Boulevard, Florence, SC (Off Pamplico Hwy)

Features: 100-acre multipurpose recreation park. Walking/biking trails, 9 lighted softball fields, 4 multi-purpose football/soccer fields, an 11,600 sq ft gymnastics center, a 5-acre lake, picnic areas and playground.

Website: www.cityofflorence.com/parks/facilities_freedom_florence.html

Contact: (843) 669-4597

Other: 9am-5pm, Monday-Friday. Most areas are free to the public.

Florence County Parks and Recreation Department

Location: 112 W. Laurel Street, Florence, SC 29504

Features: "Providing programs, services, and facilities that compliment and diversy programs and facilities that compliment the diverse and progressive nature of our community."

Website: www.florenceco.org/recreation

Contact: (843) 667-0920

Levy Park and Community Center

Location: Pine Street Extension

Features: 13.6 acres. Community Center for seniors & children. Playground, picnic area, 6 basketball goals, 2 tennis courts, lighted softball & football fields.

Website: www.cityofflorence.com/parks/facilities.html

Contact: (843) 665-3253

Florence County Recreation Centers (continued...)

Maple Park and Community Center

Location: Alexander Street (between Gregg and King Avenue)

Features: 4 acres. 2 lighted baseball fields, a community center for seniors and children, playground, 2 shuffleboard courts, and 4 paddle tennis courts.

Website: www.florenceco.org/Recreation/lynches.htm **Contact:** (843) 389-2785

Northside Park and Community Center

Location: Between Roughfork and Athens Streets.

Features: 7 acres. Walking trails, swimming pool, 2 lighted baseball fields, and senior/adult community center.

Website: www.florenceco.org/Recreation/lynches.htm **Contact:** (843) 389-2785

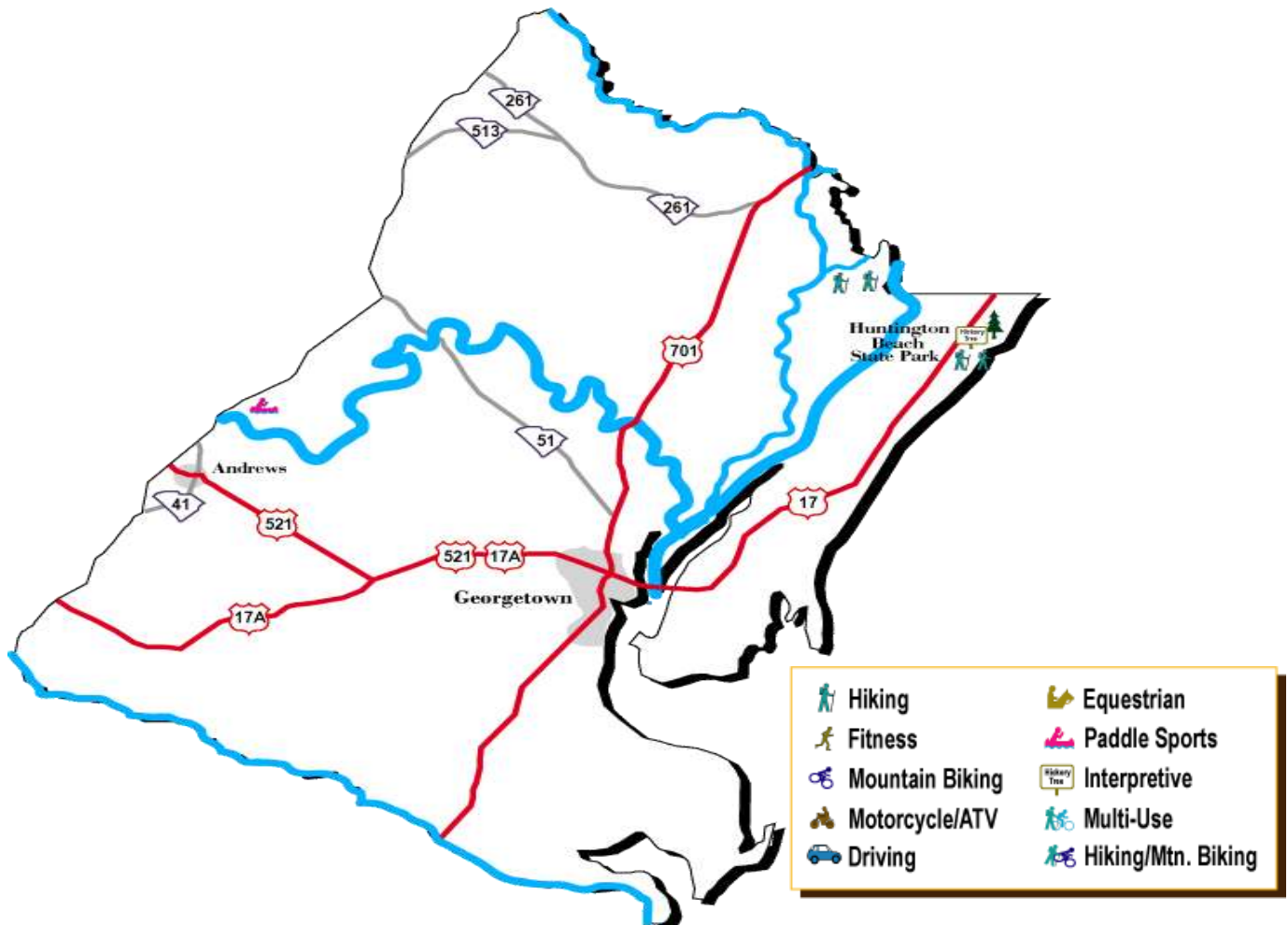
Northwest Park and Community Center

Location: Ingram and Clement Streets.

Features: 8.42 acres. Lighted ball field, community center for seniors & children, 7 basketball goals, 2 tennis courts, playground, picnic area, & swimming pool.

Website: www.cityofflorence.com/parks/facilities.html **Contact:** (843) 665-3253

Georgetown



Georgetown County Parks & Trails

Andrews Park

Location: Cedar Street (Road 488), Andrews, SC 29510

Features: 14 acres, playground, baseball fields, tennis courts, basketball court, soccer field, picnic area, recreation center

Website: www.georgetowncountysc.org/parks

Contact: Georgetown Co. Parks: (843) 545-3063

Browns Ferry Park and Community Center (Dunbar)

Location: Road 179

Features: 6.5 acres, playground, 2 baseball fields, basketball court

Website: www.georgetowncountysc.org/parks

Contact: Georgetown Co. Parks: (843) 545-3063

Francis Marion National Forest

Location: Berkeley, Williamsburg, Charleston, & Georgetown Counties
Office: 1015 N. Hwy 17, McClellanville, SC 29458

Features: Bike/walking/horse trails, paddle boats, camping & picnic sites

Website: www.fs.fed.us/r8/fms

Contact: (843) 887-3257

Other: Open daily. Admission: \$5 per car.

Georgetown Harborwalk

Location: Downtown Georgetown, SC 29440

Features: Walking paths. Boardwalk views of Georgetown harbor behind waterfront businesses & restaurants. Always open. Free access.

Website: www.georgetowncountysc.org/parks

Contact: Georgetown Co.: (843) 545-3063

Huntington Beach State Park

Location: 16148 Ocean Highway, Murrells Inlet, SC 29576

Features: Walking/bike trails, ocean access, swimming, fishing, restrooms, & picnic area

Website: www.southcarolinaparks.com/park-finder/state-park/1020.aspx

Contact: (843) 237-4440

Other: Open Saturday-Thursday, 6am-6pm, Fridays, 6am-8pm.

Admission: \$5/adult ; \$3/child (age 6-15) ; \$3.25/senior citizen

Kensington Soccer Complex

Location: Jessamine Street & Recreation Road, Georgetown, SC 29440

Features: 10 acres, soccer field

Website: www.georgetowncountysc.org/parks

Contact: Georgetown Co.: (843) 545-3063

Knox Swamp Park

Location: Kearson Drive

Features: 7 acres, playground, baseball field, basketball court & picnic area

Website: www.georgetowncountysc.org/parks

Contact: Georgetown Co.: (843) 545-3063

Lambertown Park and Community Center

Location: Walter Howell Drive

Features: 8 acres. Playground, baseball field, basketball/volleyball courts & picnic area.

Website: www.georgetowncountysc.org/parks

Contact: Georgetown Co.: (843) 545-3063

Georgetown County Parks & Trails (continued...)

Marsh Walk

Location: Murrells Inlet, SC 29576

Features: Boardwalking, fishing, watersports, shopping, restaurants

Website: 1) www.marshwalk.com
2) www.murrellsinletsc.com/community.html

Contact: 843) 357-2007

Morgan Park

Location: At the south end of East Bay Street, just past East Bay Park.

Features: Picnic tables & riverbank access. Views of the Sampit River and Winyah Bay.

Website: <http://sciway3.net/outdoors/park-morganpark.html>

Contact: Georgetown Co.: (843) 545-3063

North Santee Park and Community Center

Location: 1484 Mt Zion Avenue (Road 31), Georgetown, SC 29440

Features: 5 acres, playground, baseball field, football field

Website: www.georgetowncountysc.org/parks

Contact: Georgetown Co. Public Services: (843) 545-3443

Pawleys Island South Inlet

Location: At the south end of Springs Avenue on Pawleys Island, SC

Features: Walking, swimming, public parking and beach access.

Website: <http://sciway3.net/outdoors/park-pawleysislandsouthinlet.html>

Contact: Georgetown Co. Public Services: (843) 545-3443

Other: Open from sunrise to 11pm. Free access.

Pee Dee Park and Community Center

Location: Cohen Drive

Features: 5 acres, playground, baseball field, basketball court, football field, soccer field, volleyball court, & picnic area.

Website: www.georgetowncountysc.org/parks

Contact: Georgetown Co. Parks: (843) 545-3063

Plantersville Park (Jackson Village)

Location: Highway 264

Features: 1 acre, basketball court

Website: www.georgetowncountysc.org/parks

Contact: Georgetown Co.: (843) 545-3063

Rocky Point Park and Community Center

Location: Kearson Drive

Features: 7 acres, playground, baseball field, basketball court & picnic area

Website: www.georgetowncountysc.org/parks

Contact: Georgetown Co.: (843) 545-3063

Sampit Park

Location: Highway 24

Features: 7 acres, playground, baseball field, basketball court

Website: www.georgetowncountysc.org/parks

Contact: Georgetown Co.: (843) 545-3063

Georgetown County Parks & Trails (continued...)

South Island Park

Location: South Island Road, Georgetown, SC 29440
Features: 15 acres, 3 tennis courts, 2 baseball fields
Website: www.georgetowncountysc.org/parks
Contact: Georgetown Co.: (843) 545-3063

St. Luke Park

Location: Road 512
Features: 8 acres. Playground, baseball field, basketball/volleyball courts & picnic area
Website: www.georgetowncountysc.org/parks
Contact: Georgetown Co.: (843) 545-3063

Wachesaw Park

Location: Old Kings Highway, Murrells Inlet, SC 29576
Features: 11 acres, playground, 2 baseball fields, basketball court, soccer field
Website: www.georgetowncountysc.org/parks
Contact: Georgetown Co.: (843) 545-3063

Georgetown County Recreation Centers

Andrews Senior Center

Location: 102 Main Street, Andrews, SC 29510
Features: Health and social services.
Website: www.state.sc.us/lsgov/aging **Contact:** (843) 264-8416
Other: Mon-Fri 9am-1pm

East Bay Park and Bobby Alford Recreation Center

Location: East Bay Street, Georgetown, SC 29440. (Next to the East Bay Street Landing and Morgan Park).
Features: 64 acres, playground, 3 tennis courts, 7 baseball fields, volleyball court, 2 basketball courts, football field, 2 soccer fields, recreation center & picnic area. Recreation Center may host a variety of weights, exercise stations, stationary bikes, and treadmills.
Website: www.georgetowncountysc.org/parks **Contact:** (843) 545-0371
Other: *Rec Center:* Mon-Fri 5pm-8:30pm

Choppee Regional Resource Center

Location: 8189 Choppee Road, Georgetown, SC 29440
Features: Recreational Center, auditorium; baseball, football and soccer fields
Website: www.georgetowncountysc.org **Contact:** (843) 527-3084

Georgetown Senior Center

Location: 2104 Lincoln Street, Georgetown, SC 29440
Features: Health and social services.
Website: www.state.sc.us/lsgov/aging **Contact:** (843) 546-8539

Georgetown County Recreation Centers (continued...)

North Santee Senior Center

Location: 1484 Mt Zion Avenue (Road 31), Georgetown, SC 29440

Features: Health and social services

Website: www.state.sc.us/lsgov/aging

Contact: (843) 527-8992

Plantersville Senior Center

Location: 1458 Exodus Drive, Georgetown, SC 29440

Features: Health and social services

Website: www.state.sc.us/lsgov/aging

Contact: (843) 527-2029

Potato Bed Ferry Community Center

Location: Road 38

Features: 2 acres, playground, & basketball court

Website: www.georgetowncountysc.org/parks

Contact: (843) 545-3063

St Luke Senior Center

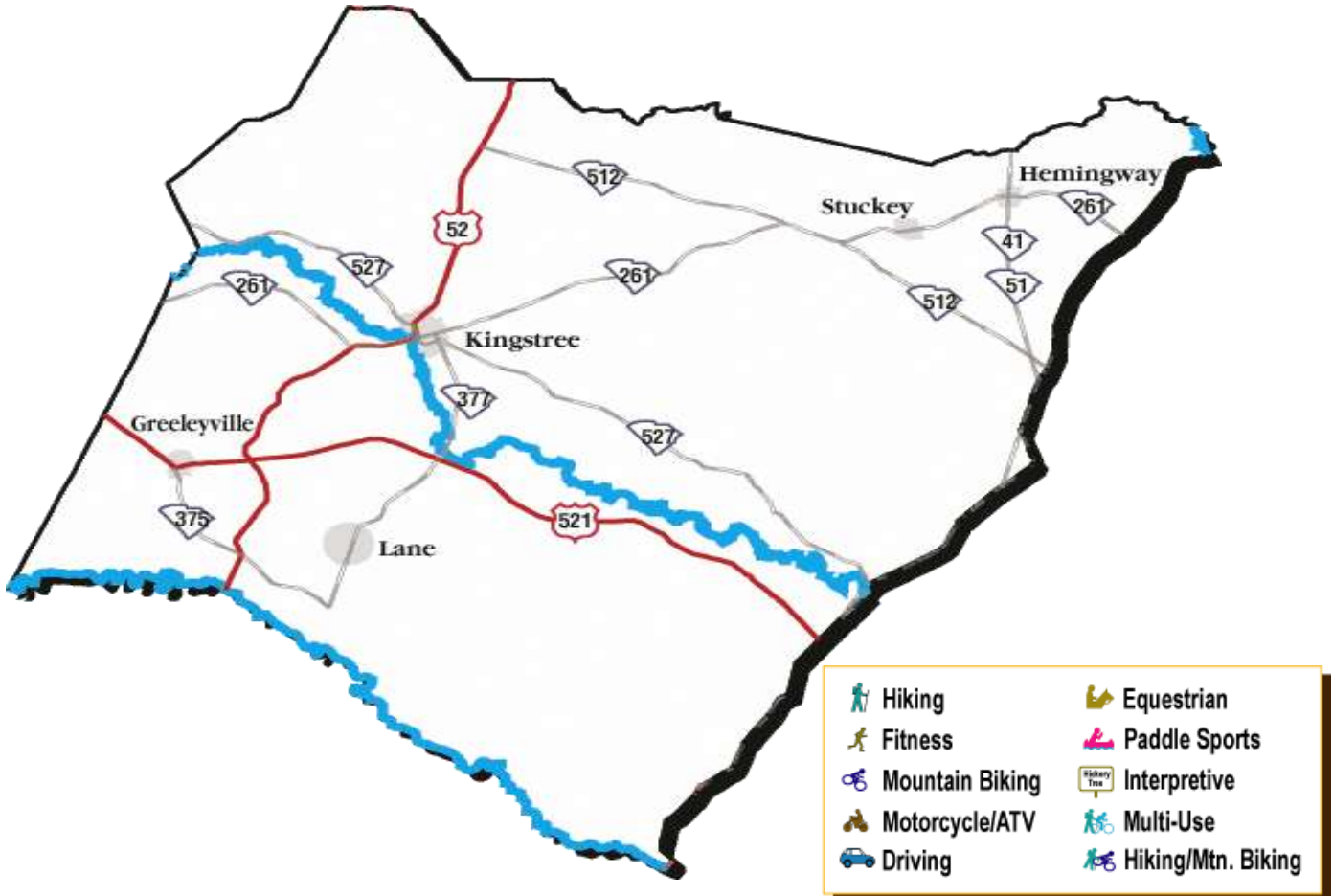
Location: Rose Hill Road, Georgetown, SC 29440

Features: Health and social services.

Website: www.state.sc.us/lsgov/aging

Contact: (843) 546-3828

WILLIAMSBURG



Williamsburg County Parks & Trails

Francis Marion National Forest

Location: Berkeley, Williamsburg, Charleston, & Georgetown Counties
Office: 1015 N. Hwy 17, McClellanville, SC 29458

Features: Bike/walking/horse trails, paddle boats, camping & picnic sites

Website: www.fs.fed.us/r8/fms

Contact: (843) 887-3257

Other: Open daily. Admission: \$5 per car.

Gilland Memorial Park

Location: Singleton Avenue (just off N. Longstreet)

Features: Walking path, river access, swimming, fishing, playground and picnic sites.

Website: www.kingstree.org/gilland

Contact: (843) 355-7789

Other: Open daily. Admission: \$5 per car.

Huntington Beach State Park

Location: 16148 Ocean Highway, Murrells Inlet, SC 29576

Features: Walk/bike trails, ocean access, swimming, fishing, restrooms, & picnic area

Website: www.southcarolinaparks.com/park-finder/state-park/1020.aspx

Contact: (843) 237-4440

Other: Open Saturday-Thursday, 6am-6pm, Fridays, 6am-8pm.

Admission: \$5/adult ; \$3/child (age 6-15) ; \$3.25/senior citizen

Kellhan Park

Location: Almost in the middle of the town of Kingstree.

Features: Nature walk, fenced park, and gazebo.

Website: www.kingstree.org/kellahan

Contact: (843) 355-7789

Palmetto Trail: Lake Moultrie Passage

Location: The Palmetto Trail is built as a series of "passages" spanning straight through SC (mountains to the sea). This Passage is between the Eutaw Springs and Swamp Fox Passages in Berkeley County.

Features: 24 miles of walking/biking trails, and boating

Website: 1) <http://www.pd-go.com/files/upload-3039.pdf>

2) www.palmettoconservation.org

Contact: Palmetto Trail Office: 1314 Lincoln Street, Suite 213, Columbia, SC 29201
(803) 771-0870

Or, The Santee Cooper Land Division: 1 Riverwood Dr, Moncks Corner, SC 29461
(843) 761-8000

Old Santee Canal Park

Location: 900 Stony Landing Road, Moncks Corner, SC 29461

Features: Walking trails, sports activities & youth camps, and educational classes

Website: www.oldsanteecanalpark.org

Contact: (843) 899-5200

Other: 9am-5pm; Admission: \$3 per person (ages 7-64), \$2 per senior citizen (age 65+)
(age 65+), FREE for children 6 and under

Woods Bay State Natural Area

Location: 11020 Woods Bay Road, Olanta, SC 29114

Features: 1590 acres. Boardwalk, canoe trails, fishing, and picnic shelter

Website: www.southcarolinaparks.com

Contact: (843) 659-4445

Other: Free admission. Open daily 9am-6pm.

Williamsburg County Recreation Centers

Hemingway Wellness Center and Senior Center

Location: JJ Mitcheon Center – 500 West Broad Street, Hemingway, SC 29556

Features: Health and social services

Website: www.state.sc.us/lsgov/aging **Contact:** (843) 372-1605

Kennedy Center and Senior Center

Location: 904 4th Avenue, Kingstree, SC 29556

Features: Health and social services

Website: www.state.sc.us/lsgov/aging **Contact:** (843) 426-4156

Kingstree Wellness Center and Senior Center

Location: American Legion Hall - Ashton Avenue, Kingstree SC 29556

Features: Health and social services

Website: www.state.sc.us/lsgov/aging **Contact:** (843) 426-6090

Kingstree Recreation Center

Location: 375 Nelson Boulevard, Kingstree, SC 29556

Features: League sports, camps, etc.

Website: www.kingstree.org/recreation **Contact:** (843) 355-7789

Maps and Legends:

South Carolina State Trails Program

South Carolina Department of Parks, Recreation and Tourism

1205 Pendleton Street :: Columbia, SC 29201 :: 803-734-0173

<http://www.sctrails.net>